

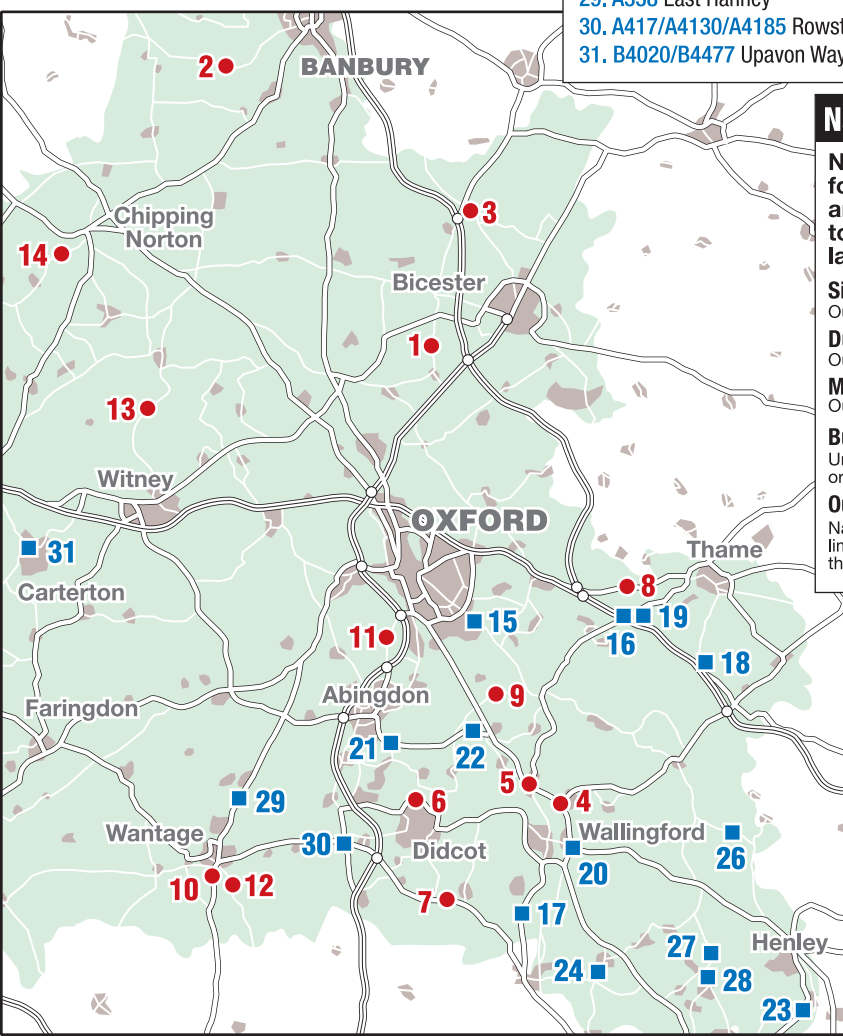
Possible speed limit increases and decreases on Oxfordshire roads

Speed limit decreases (roads with fatalities)

- | | |
|---|-----------|
| 1. B430 RAF Weston-on-the-Green | 60-40mph |
| 2. B4035 Broughton to Tadmarton | 60-50mph |
| 3. B4100 SE of A43 Baynards Green | 60-50mph |
| 4. A4074 Benson area | 50-40mph |
| 5. A4074 Shillingford/Warborough | 60-40mph |
| 6. A4130 Didcot Northern perimeter road | 60-50mph |
| 7. A417 East of Harwell to Streatley | 60-50mph* |
| 8. A418 A40 to A329 | 60-50mph* |
| 9. B4015 Clifton Hampden/Chiselhampton | 60-50mph |
| 10. A338 South of Wantage | 60-50mph |
| 11. A4183 Oxford Road (+N of A4183/A34) | 60-50mph |
| 12. B4494 South of Wantage | 60-50mph |
| 13. B4022 between Charlbury and Hailey | 60-50mph |
| 14. B4450 Chipping Norton/Churchill | 60-50mph |







Speed limit increases (roads with no fatalities)

- | | |
|--|-------------------------|
| 15. B480 Watlington Road | 30-40mph |
| 16. A329 Milton Common | 30-40mph |
| 17. A329 Cholsey/Moulsford | 30-40mph |
| 18. A40 Postcombe | 30-60mph* |
| 19. A40 Milton Common | 30-40mph |
| 20. A4130/A4074 Crowmarsh roundabout | 30-40mph |
| 21. A415 Culham | 30-40mph |
| 22. A415 Clifton Hampden/Burcot | 30-50mph |
| 23. A4155 Shiplake/Lower Shiplake | 30-40mph |
| 24. B471 Crays Pond/Woodcote | 30-40mph |
| 25. B478 Sonning (off map) | 30-40mph |
| 26. B480 Pishill | 30-60mph* |
| 27. B481 Rotherfield Peppard | 30-40mph* |
| 28. B481 Sonning Common | 30-unknown higher limit |
| 29. A338 East Hanney | 30-50mph |
| 30. A417/A4130/A4185 Rowstock roundabout | 30-40mph |
| 31. B4020/B4477 Upavon Way, Carterton | 30-40mph |



National speed limits

National Speed limits for cars, motorcycles, and car-derived vans up to two tonnes maximum laden weight

- | | |
|---|---|
| Single carriageway |  |
| Outside built-up area | |
| Dual carriageway |  |
| Outside built-up area | |
| Motorway |  |
| Outside built-up area | |
| Built-up area |  |
| Unless national speed limit or a local limit applies | |
| Outside built-up areas |  |
| National speed limit = 60mph, where there is no local limit |  |

*Current 30mph limit would remain in villages

Source: Oxfordshire County Council